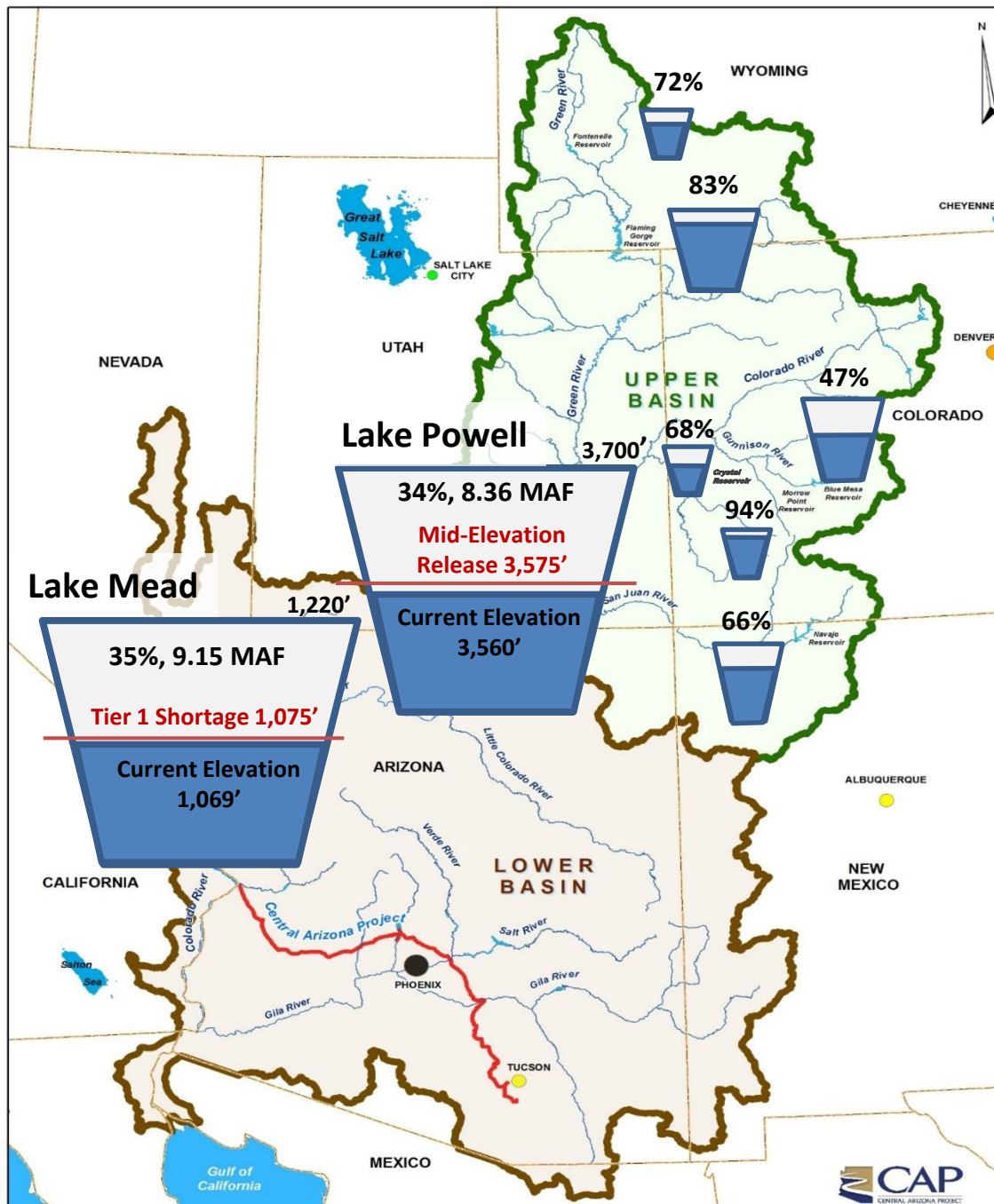


Colorado River Water Supply Report

System Contents: 22.51 MAF

As of June 27, 2021



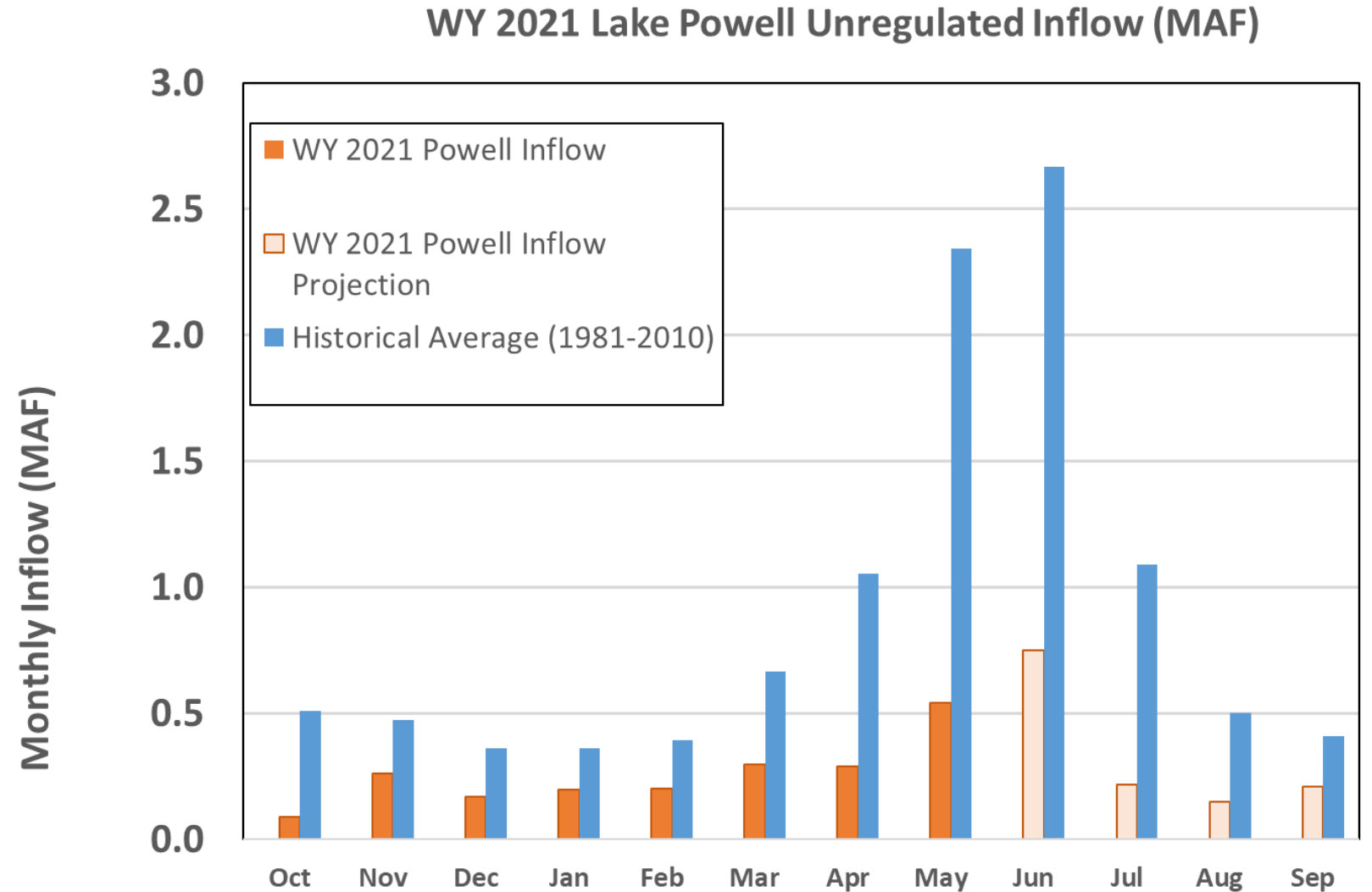
Reservoir Capacities (MAF)

Reservoir	Current	Change*	Maximum
Lake Mead	9.15	- 0.33	25.90
Lake Powell	8.36	+ 0.01	24.30
Flaming Gorge Reservoir	3.11	- 0.04	3.75
Fontenelle Reservoir	0.25	+ 0.10	0.34
Navajo Reservoir	1.12	+ 0.02	1.70
Blue Mesa Reservoir	0.39	+ 0.04	0.83
Morrow Point Reservoir	0.11	0.00	0.12
Crystal Reservoir	0.02	0.00	0.03

* With respect to previous month's report

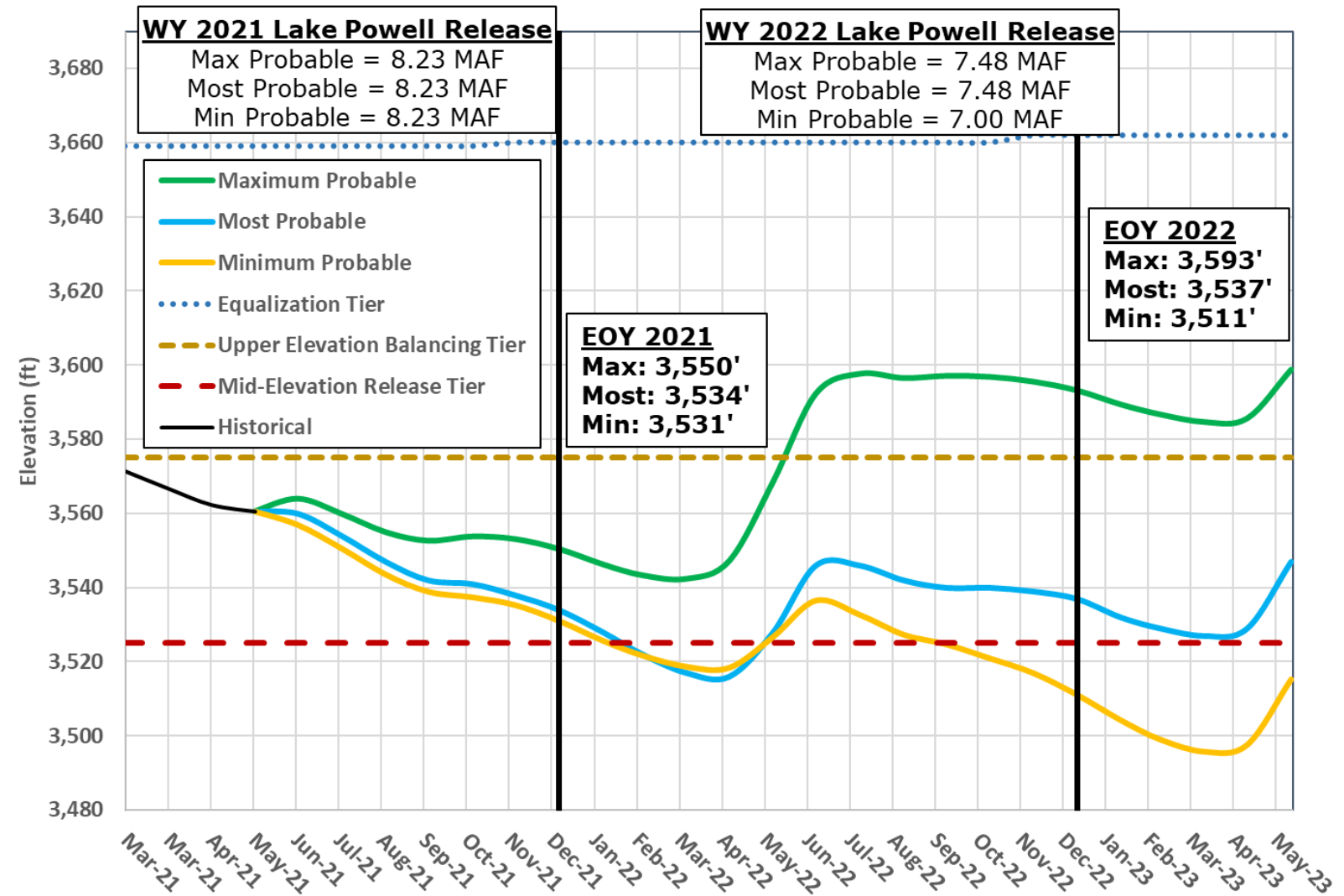
Powell Unregulated Inflow 2021

- WY 2021 projected to be 2nd lowest inflow
 - 3.38 MAF – WY 2021
- April – July inflow forecast projected to be 28% of 30-year average
- WY 2021 projected to be 31% of 30-year average



Powell End of Month Elevations

- June 2021 24-month study



Mead End of Month Elevations

- June 2021 24-month study

